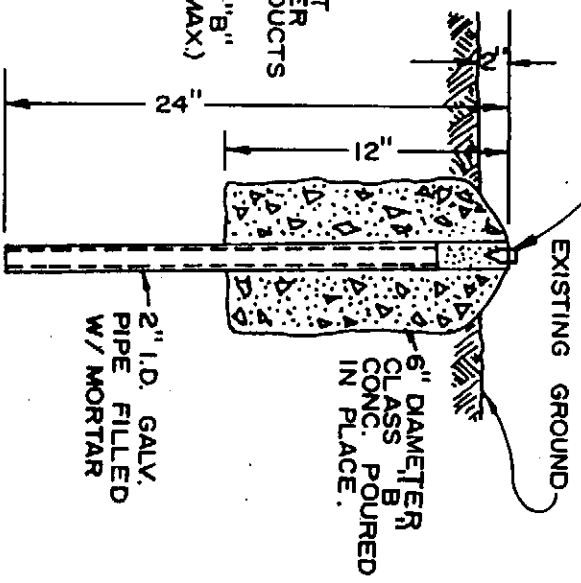


ENGINEER'S OR
LAND SURVEYOR'S
TAG

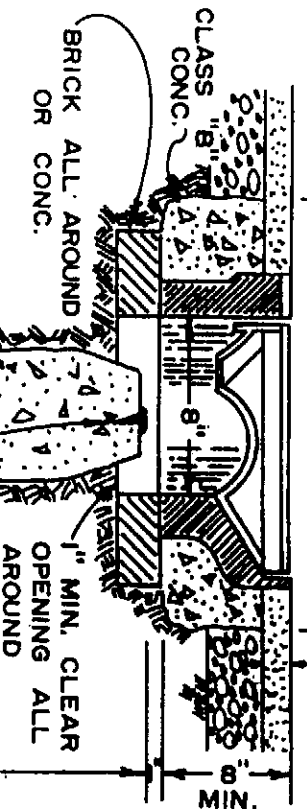
C.I. MONUMENT
RING & COVER
BROOKS PRODUCTS
NO. 4-TT

0.2' TYPE "B"
A.C. (1/2" MAX.)



PAVEMENT

19 1/2"



1" MIN. CLEAR
OPENING ALL
AROUND

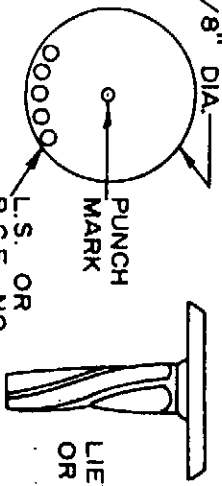
STANDARD
PIPE MONUMENT

6" DIA. GLASS "B"
CONC. POURED IN
PLACE

SEE DETAIL "A"
FOR SURVEY
MARKER

STANDARD CENTERLINE MONUMENT
SECTION A-A

1 3/8" DIA.



DETAIL "A"

LIETZ NO. 8134-00
OR EQUAL

L.S. OR
R.C.E. NO.

- NOTES:
1. Monuments shall be set at the locations designated on the plans and on the final map.
 2. Street monuments shall be used in all paved areas. Iron pipe monuments shall be used at all other locations in the public right of way or exterior map boundary.

COUNTY OF GLENN — SUBDIVISION STANDARDS

STANDARD MONUMENTS

REV. DATE	DMG. No.

S-15